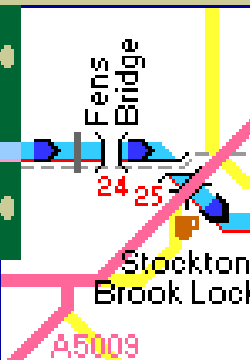
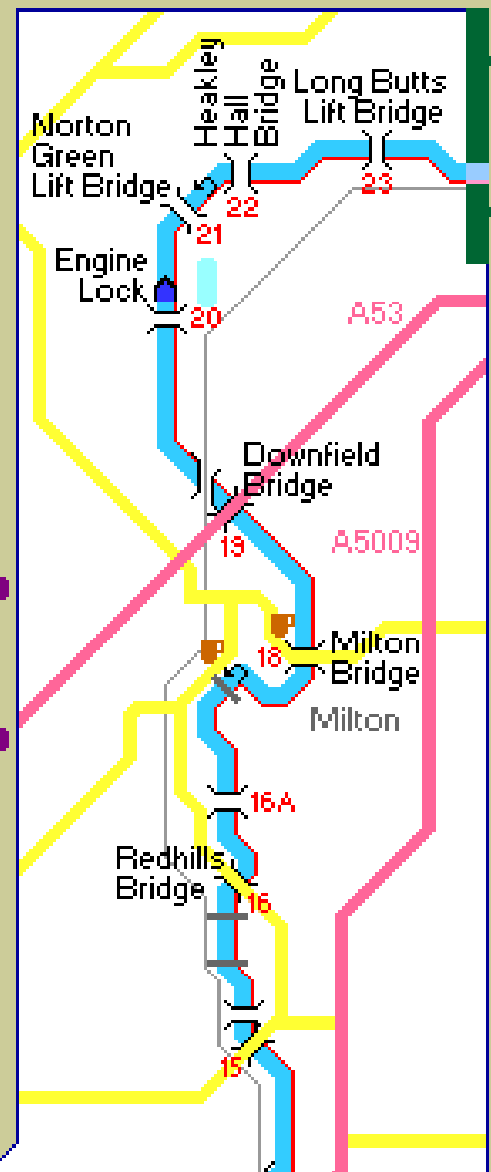
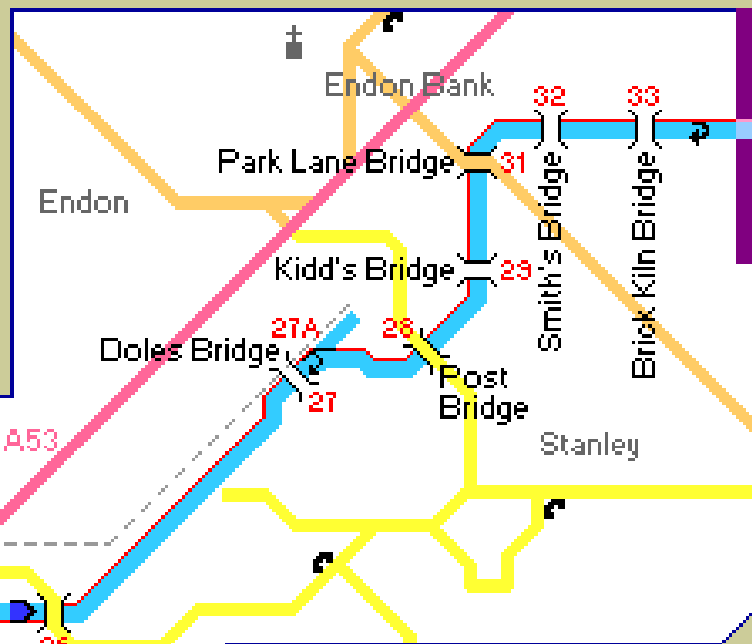
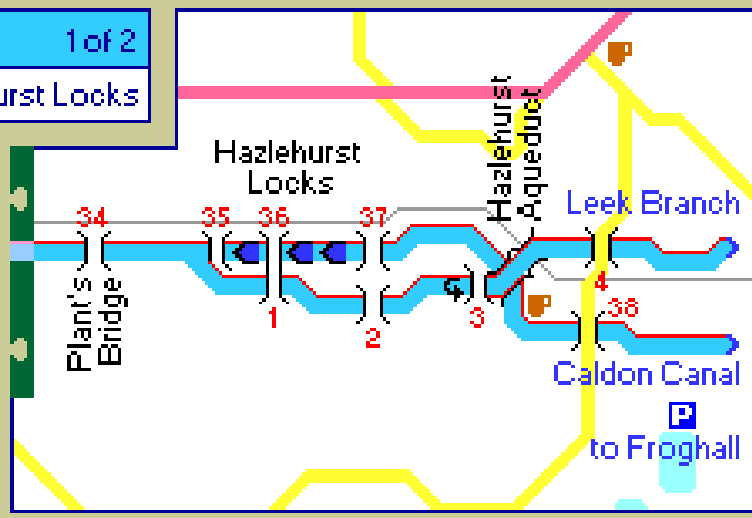


Caldon Canal 1 of 2

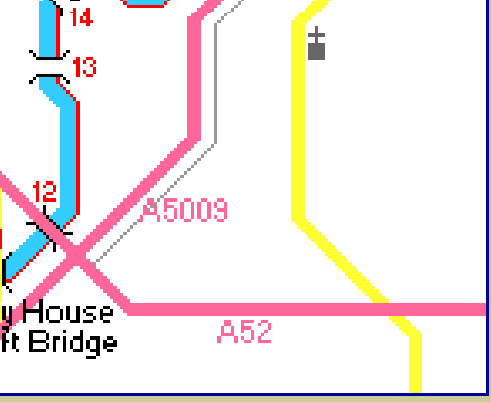
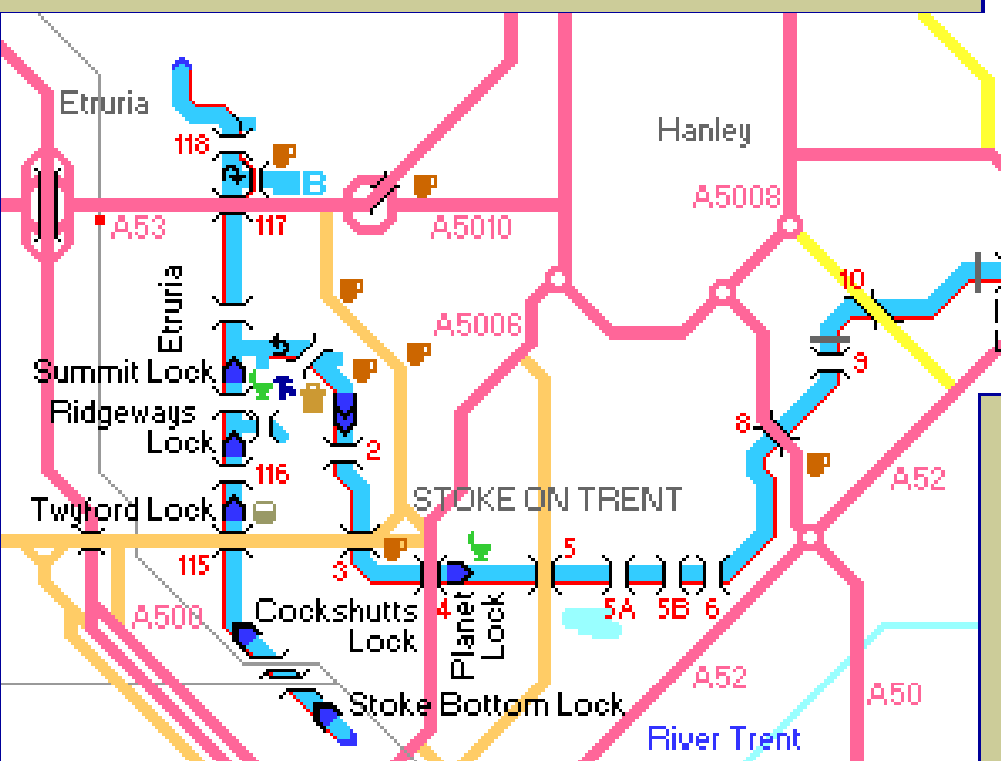
Etruria to Hazelhurst Locks

Map key

- A Road
- B Road
- Byroad
- Interest
- Parkland
- P Car Park
- Railway
- ☎ Phone
- Shops
- P Pub
- 🍴 Eating
- ⛳ Golf
- 🎣 Fishing
- 🌿 Nature
- ✝ Church
- 🏕 Camping
- 📮 Post office



navigable rivers & canals
Copyright Mick Fowler 2012



- | | |
|--|---|
| — Canal / River key | — Mooring |
| 🚢 Navigation | — Towpath |
| 🔒 Lock | B Boatyard |
| 🌉 Road bridge | 🚤 Marina |
| 🌉 Foot bridge | 🗑 Disposal |
| — Pipes | 🗑 Rubbish |
| ↩ Turning for 70ft craft | 🌊 Water |
| | 🛢 Fuel |