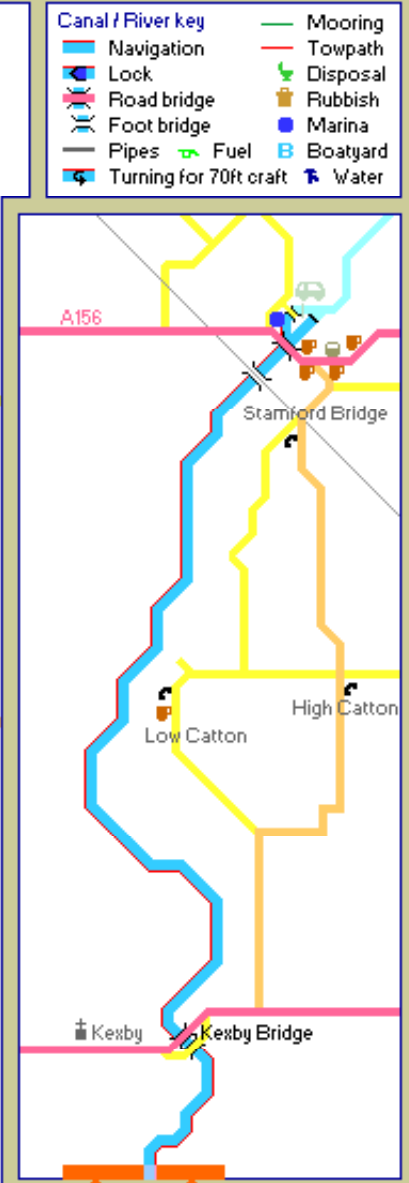
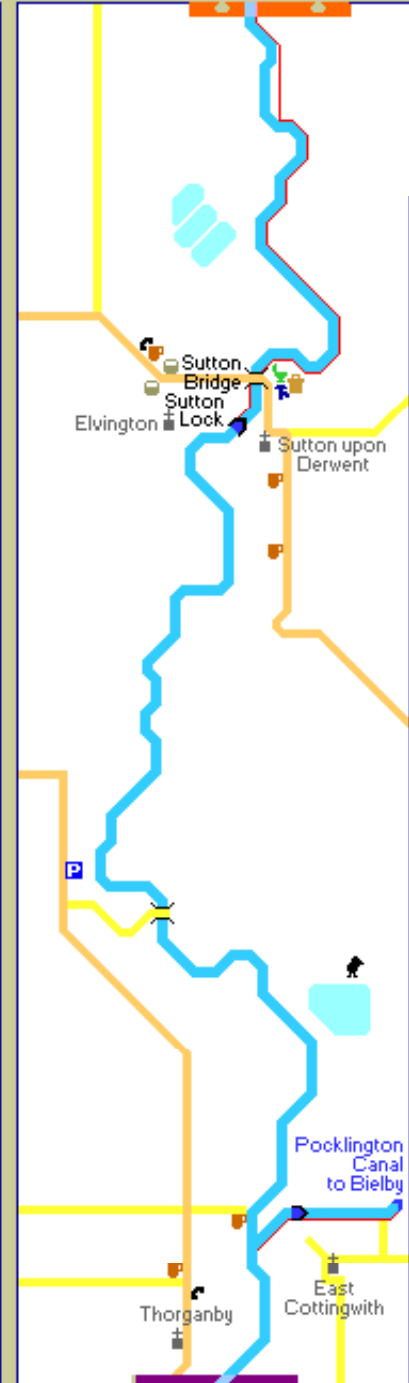
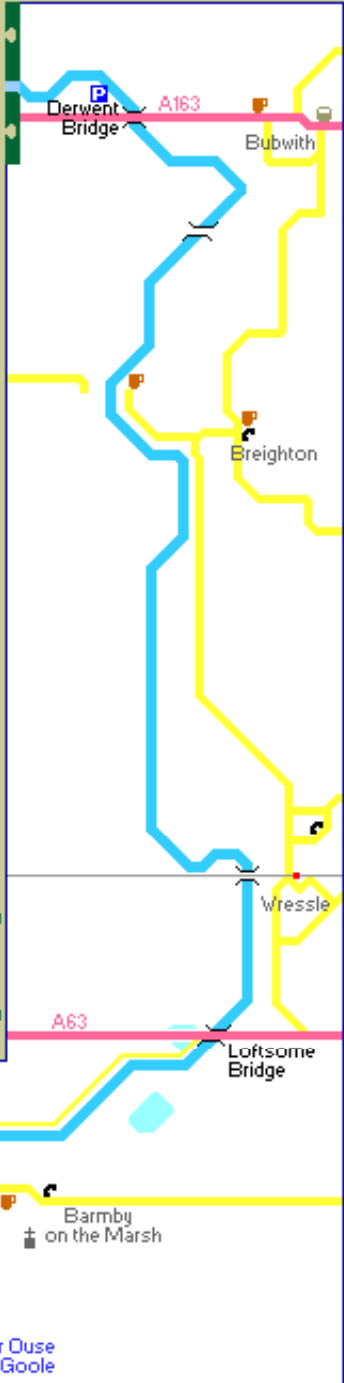



River Derwent 1 of 2
Barmby to East Cottingwith



Canal / River key

Navigation	Mooring
Lock	Towpath
Road bridge	Disposal
Foot bridge	Rubbish
Pipes	Marina
Turning for 70ft craft	Boatyard
	Water

Map key

A Road	Interest	Eating
B Road	Parkland	Shops
Byroad	Fishing	Pub
Railway	Nature	Church
Castle	Camping	Phone
Car Park	Post office	Golf