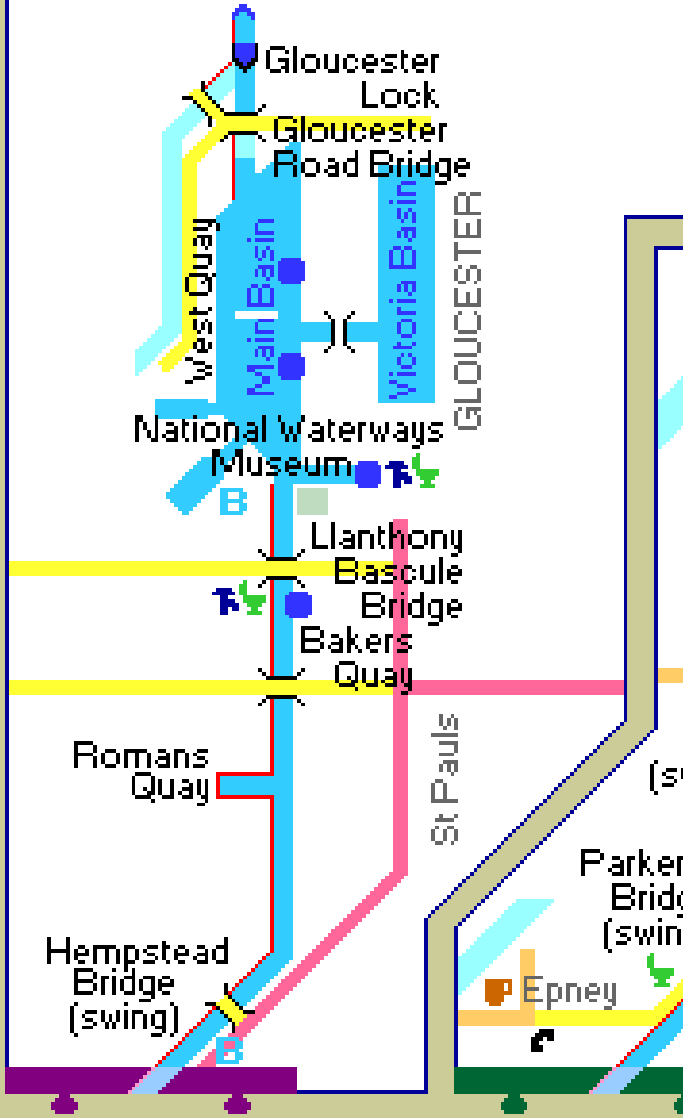
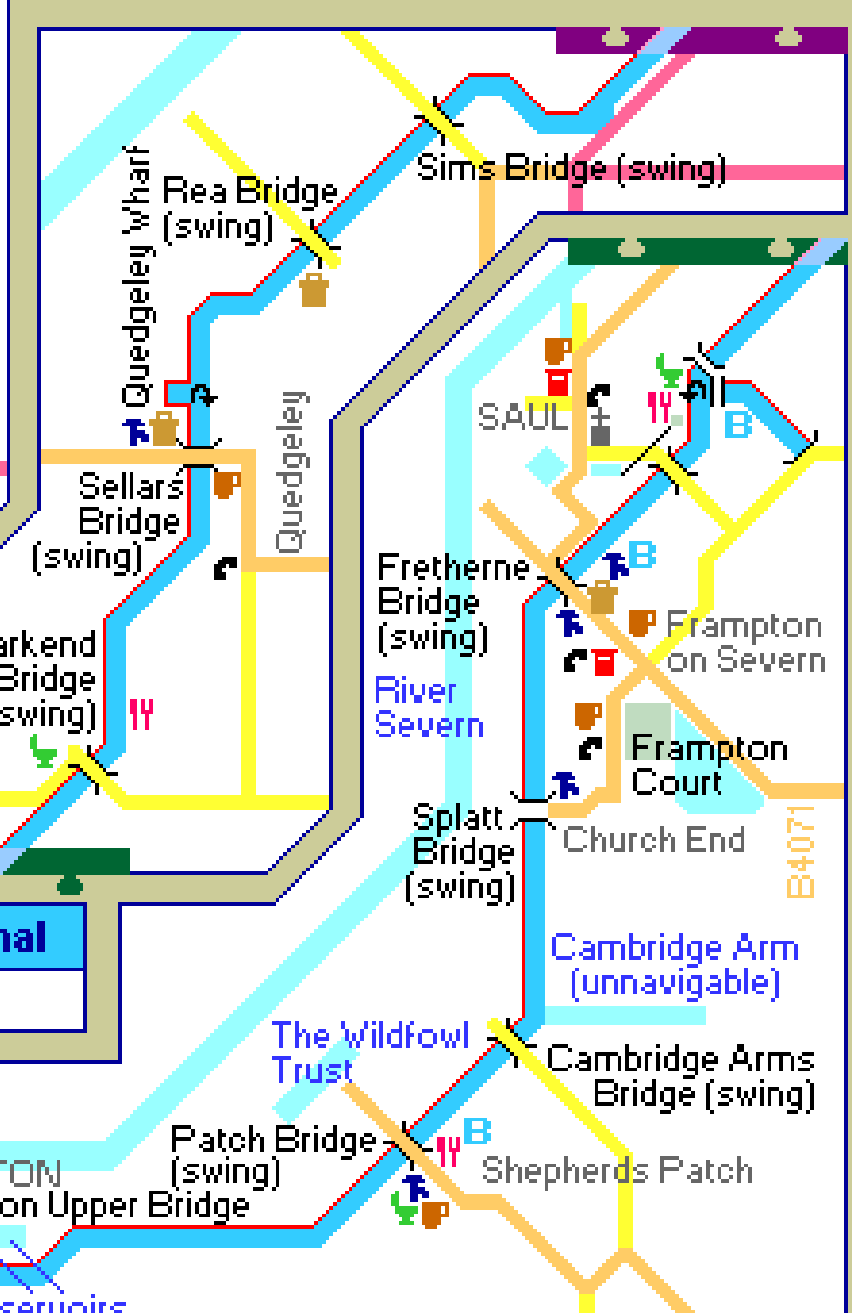


River Severn to Worcester



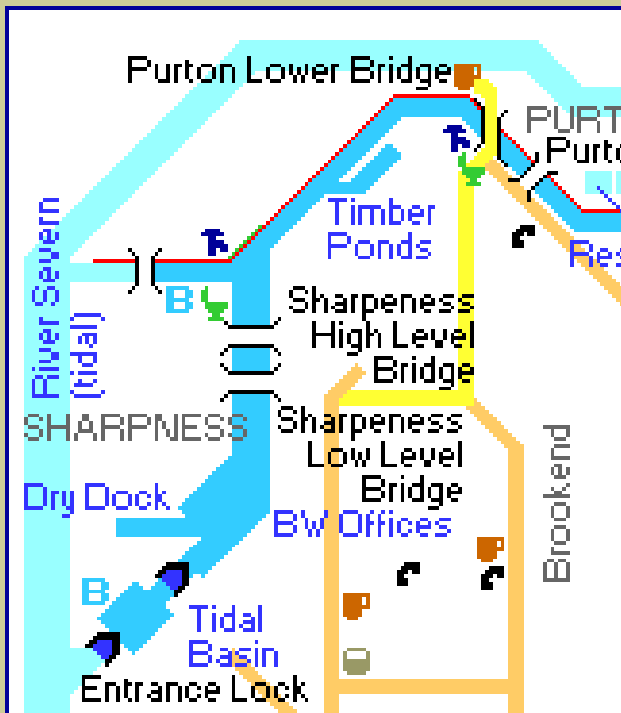
Map key

- | | | |
|----------|--------|-------------|
| Parking | Pub | Post office |
| Parkland | Shops | Railway |
| Interest | Phone | A Road |
| Eating | Church | B Road |
| | | Byroad |



Gloucester & Sharpness Canal

Sharpness to Gloucester



navigable rivers & canals

Copyright Mick Fowler 2009

Canal / River key

- | | | |
|------------------------|----------|-------------|
| Navigation | Rubbish | Water |
| Lock | Disposal | Fuel |
| Towpath | Marina | Mooring |
| Turning for 70ft craft | Pipes | Foot bridge |
| | Boatyard | Road bridge |