

Grand Union Canal 10 of 12

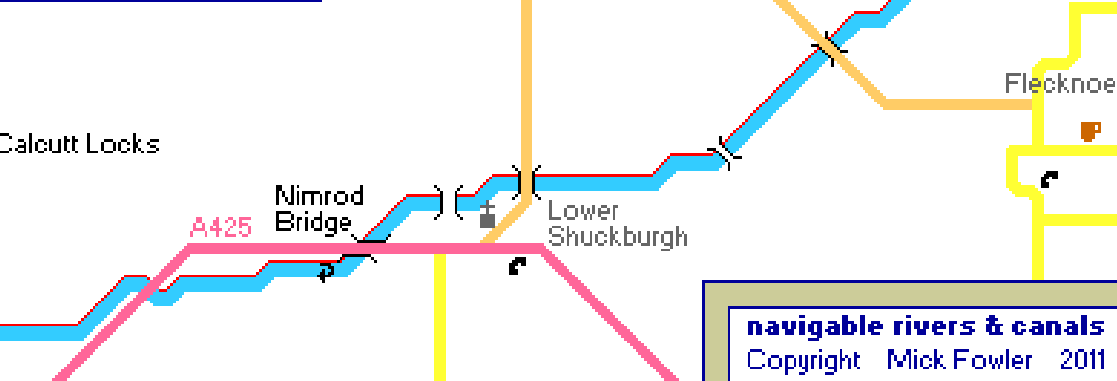
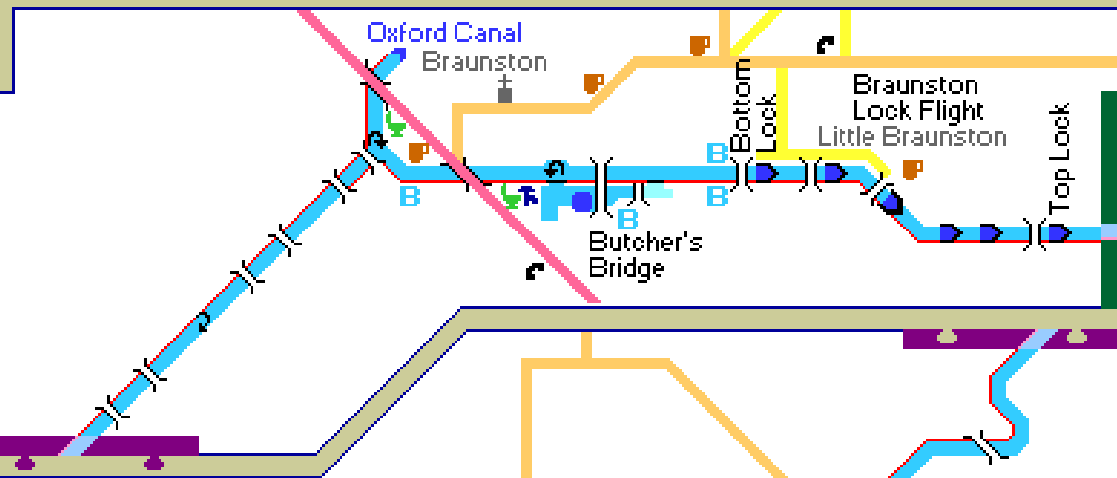
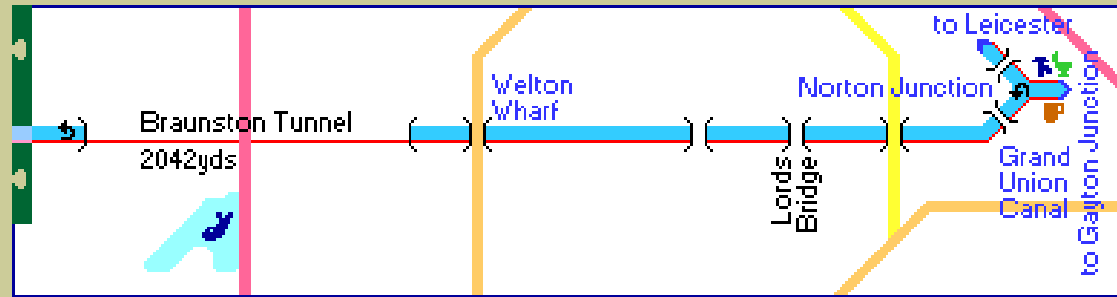
Norton Jtn to Napton Jtn

Canal / River key

- | | |
|------------------------|----------|
| Navigation | Pipes |
| Lock | Fuel |
| Towpath | Rubbish |
| Foot bridge | Water |
| Road bridge | Boatyard |
| Mooring | Marina |
| Turning for 70ft craft | Disposal |

Map key

- | | |
|----------|-------------|
| Nature | Fishing |
| Pub | Railway |
| Shops | A Road |
| Phone | B Road |
| Church | Byroad |
| Eating | Camping |
| Interest | Car Park |
| Parkland | Post office |
| Golf | Underground |



navigable rivers & canals
Copyright Mick Fowler 2011