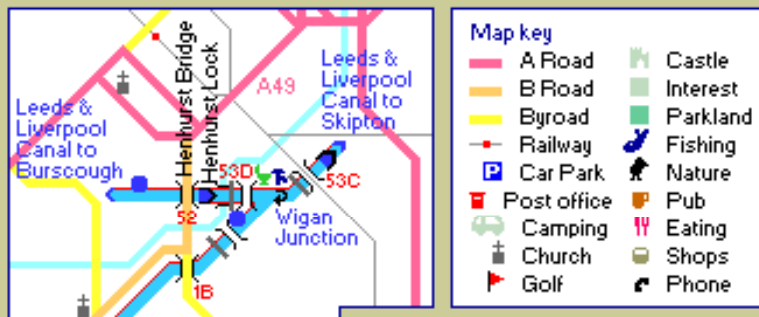
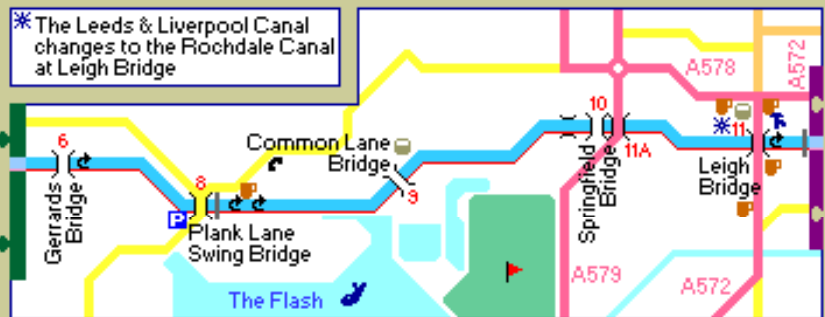


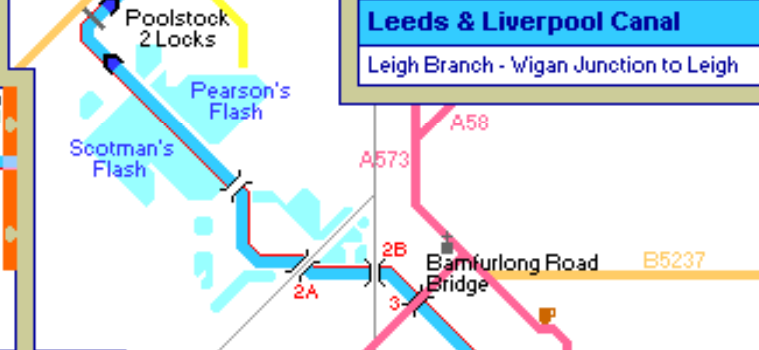
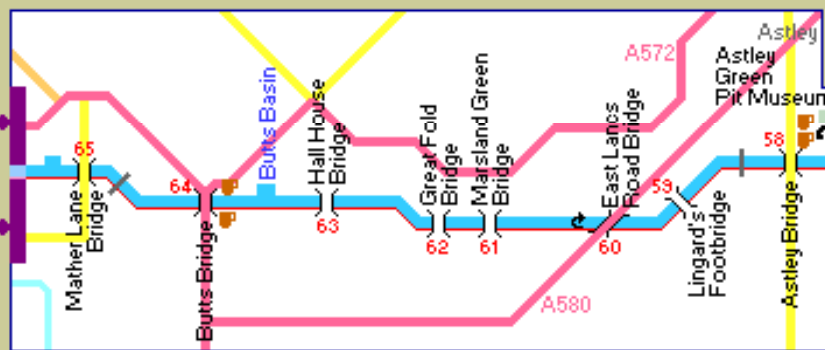
*The Leeds & Liverpool Canal changes to the Rochdale Canal at Leigh Bridge



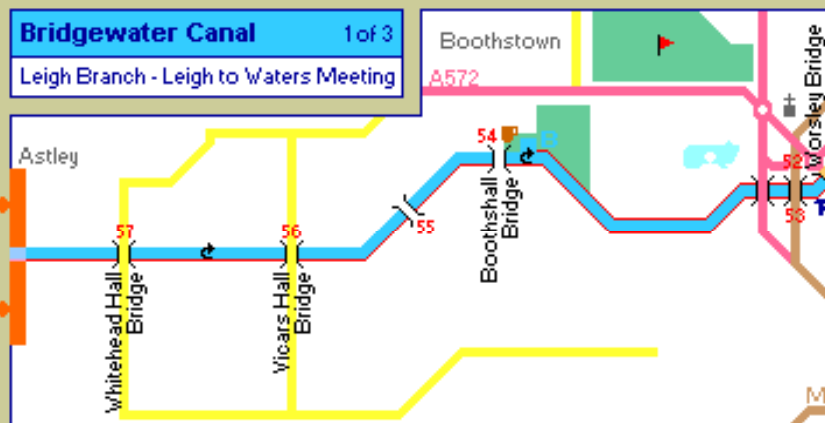
Map key

| | | | |
|--|-------------|--|----------|
| | A Road | | Castle |
| | B Road | | Interest |
| | Byroad | | Parkland |
| | Railway | | Fishing |
| | Car Park | | Nature |
| | Post office | | Pub |
| | Camping | | Eating |
| | Church | | Shops |
| | Golf | | Phone |

Leeds & Liverpool Canal
Leigh Branch - Wigan Junction to Leigh

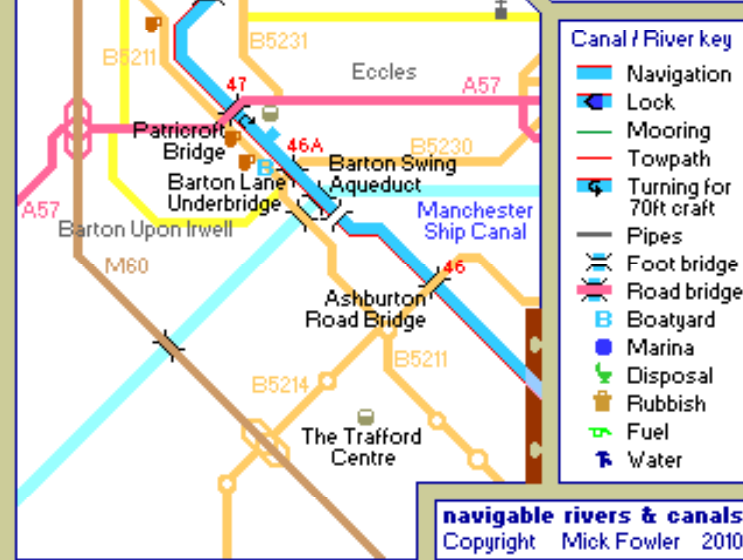
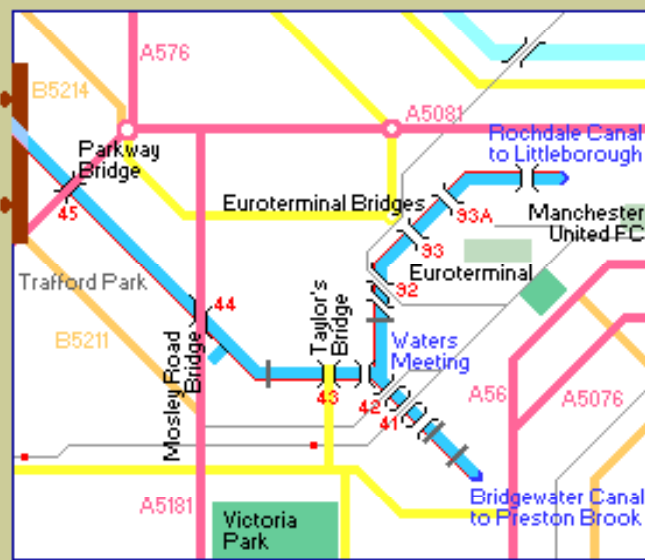


Bridgewater Canal 1 of 3
Leigh Branch - Leigh to Waters Meeting



Map key

| | |
|--|-------------|
| | A Road |
| | B Road |
| | Byroad |
| | Railway |
| | Car Park |
| | Post office |
| | Camping |
| | Church |
| | Golf |
| | Castle |
| | Interest |
| | Parkland |
| | Fishing |
| | Nature |
| | Pub |
| | Eating |
| | Shops |
| | Phone |



Canal / River key

| | |
|--|------------------------|
| | Navigation |
| | Lock |
| | Mooring |
| | Towpath |
| | Turning for 70ft craft |
| | Pipes |
| | Foot bridge |
| | Road bridge |
| | Boatyard |
| | Marina |
| | Disposal |
| | Rubbish |
| | Fuel |
| | Water |

navigable rivers & canals
Copyright Mick Fowler 2010